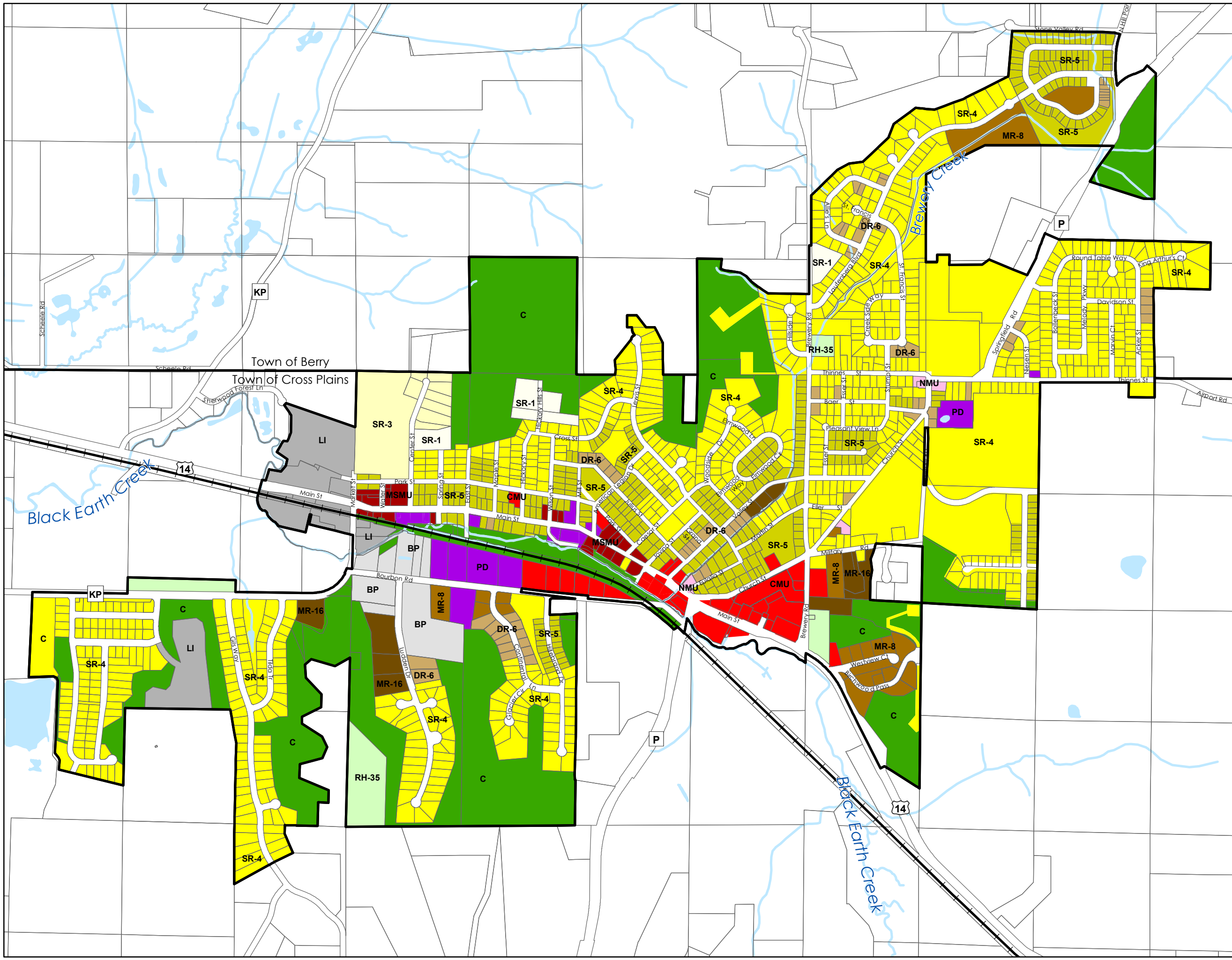


Village of Cross Plains Zoning Map

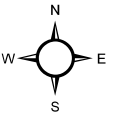



- Municipal Boundaries
- Rail
- Surface Water

Base Zoning Districts

- SR-1 - Single Family Residential - 1
- SR-3 - Single Family Residential - 3
- SR-4 - Single Family Residential - 4
- SR-5 - Single Family Residential - 5
- DR-6 - Duplex Residential
- MR-8 - Multi Family Residential - 8
- MR-16 - Multi Family Residential - 16
- NMU - Neighborhood Mixed Use
- CMU - Community Mixed Use
- MSMU - Main Street Mixed Use
- BP - Business Park
- LI - Light Industrial
- GI - General Industrial
- ME - Mineral Extraction
- C - Conservation
- RH-35 - Rural Holding
- PD - Planned Development

Ordinance #: 15-2014 - December 8, 2014
 Ordinance #: 03-2018 - June 4, 2018
 Ordinance #: 07-2021 - May 24, 2021
 Ordinance #: 08-2021 - July 8, 2021
 Ordinance #: 09-2021 - July 26, 2021



Adopted: December 8, 2014
 Effective: January 1, 2015
 Amended: September 8, 2021

Sources: Dane County LIO, FEMA, Village of Cross Plains

